



Boundary

|  Boundary 10.0 ac









SOIL CODE	SOIL DESCRIPTION	ACRES	%	CAP
Ma	Mason silt loam, 0 to 1 percent slopes, rarely flooded	4.5	44.66	1
Ra	Radley silt loam, 0 to 1 percent slopes, occasionally flooded	1.2	11.63	2w
RD	Radley silt loam, 0 to 1 percent slopes, frequently flooded	4.4	43.71	5w
TOTALS		10.0	100%	2.86

Capability Legend

Increased Limitations and Hazards

Decreased Adaptability and Freedom of Choice Users

Land, Capability

								
	1	2	3	4	5	6	7	8
'Wild Life'	•	•	•	•	•	•	•	•
Forestry	•	•	•	•	•	•	•	
Limited	•	•	•	•	•	•	•	
Moderate	•	•	•	•	•	•		
Intense	•	•	•	•	•			
Limited	•	•	•	•				
Moderate	•	•	•					
Intense	•	•						
Very Intense	•							

Grazing Cultivation

(c) climatic limitations (e) susceptibility to erosion

(s) soil limitations within the rooting zone (w) excess of water